

Cunningham's collecting localities while botanist on Lieutenant Phillip Parker King's survey of coastal Australia, December 1817 to April 1822.

Suzanne Curry & Bruce Maslin

Western Australian Herbarium, Department of Conservation & Land Management, P.O. Box 104, Como, Western Australia, Australia 6152

Allan Cunningham was one of Australia's foremost botanist-explorers. He was born in England in 1791 and was originally intended for the law office. However, he found this unsuitable (McMinn 1970) and was subsequently appointed by William T. Aiton to the Royal Botanic Gardens, Kew to assist in the preparation of the 2nd edition of *Hortus Kewensis* (Aiton 1810–1813). In 1814, under the direction of Sir Joseph Banks, Cunningham was appointed as a botanical collector. After a successful excursion to Brazil he was directed to New South Wales and arrived in Sydney on 20 December 1816 (McMinn op. cit.). Beside his activities in coastal areas of Australia, which are the subject of this paper, Cunningham explored and collected extensively in inland areas of eastern Australia.

Between December 1817 and April 1822 Cunningham accompanied Lieutenant Phillip Parker King on five voyages undertaken to survey various parts of the Australian coastline. As ship's botanist Cunningham collected assiduously from numerous localities and many of his collections subsequently became type material.

The voyages undertaken by Cunningham in the ships *Mermaid* and *Bathurst* were:

Voyage 1 (*Mermaid*), 22 Dec. 1817–29 July 1818 (Fig. 1);

Voyage 2 (*Mermaid*), 8 May 1819–12 Jan. 1820 (Fig. 2);

Voyage 3 (*Mermaid*), 14 June 1820–9 Dec. 1820 (Fig. 3);

Voyage 4 (*Bathurst*), 26 May 1821–25 April 1822 (Fig. 4); and

Tasmania (*Mermaid*) was visited between Voyages 1 and 2, 25 Dec. 1818–14 Feb. 1819.

Cunningham often listed his collecting localities within broad geographic zones. These zones are given in Cunningham's manuscript, often on his specimen labels, and are sometimes cited in publications, e.g. Benthams (1863–1878). The zones that he recognized were:

East coast — encompassing collecting localities of Twofold Bay, N.S.W., north to Cairncross Island, Qld.

North coast — encompassing collecting localities of Booby Island, Qld, west to Bathurst Island, N.T.

North-west coast — encompassing collecting localities of Port Keats, W.A., south to Bay of Rest, W.A.

West coast — encompassing collecting localities of Dirk Hartog Island, W.A., south to Rottnest Island, W.A.

South-west coast — King George Sound, W.A.

South coast — Middle Island, Recherche Archipelago, W.A.

The purpose of this paper is to identify each of Cunningham's collecting localities and to enable them to be readily retrieved by locality or date of collection. A detailed account of each locality visited will be published elsewhere by the first author.

Methods

The information presented in this work was derived primarily from copies of Cunningham's unpublished journals, King (1827), and copies of King's unpublished charts. These charts were supplied by the Hydrographic Office, London, and by Professor R. Appleyard, Dept of Economics, University of Western Australia. Supplementary data were derived from Heward (1842), Lee (1925) and McMinn (1970).

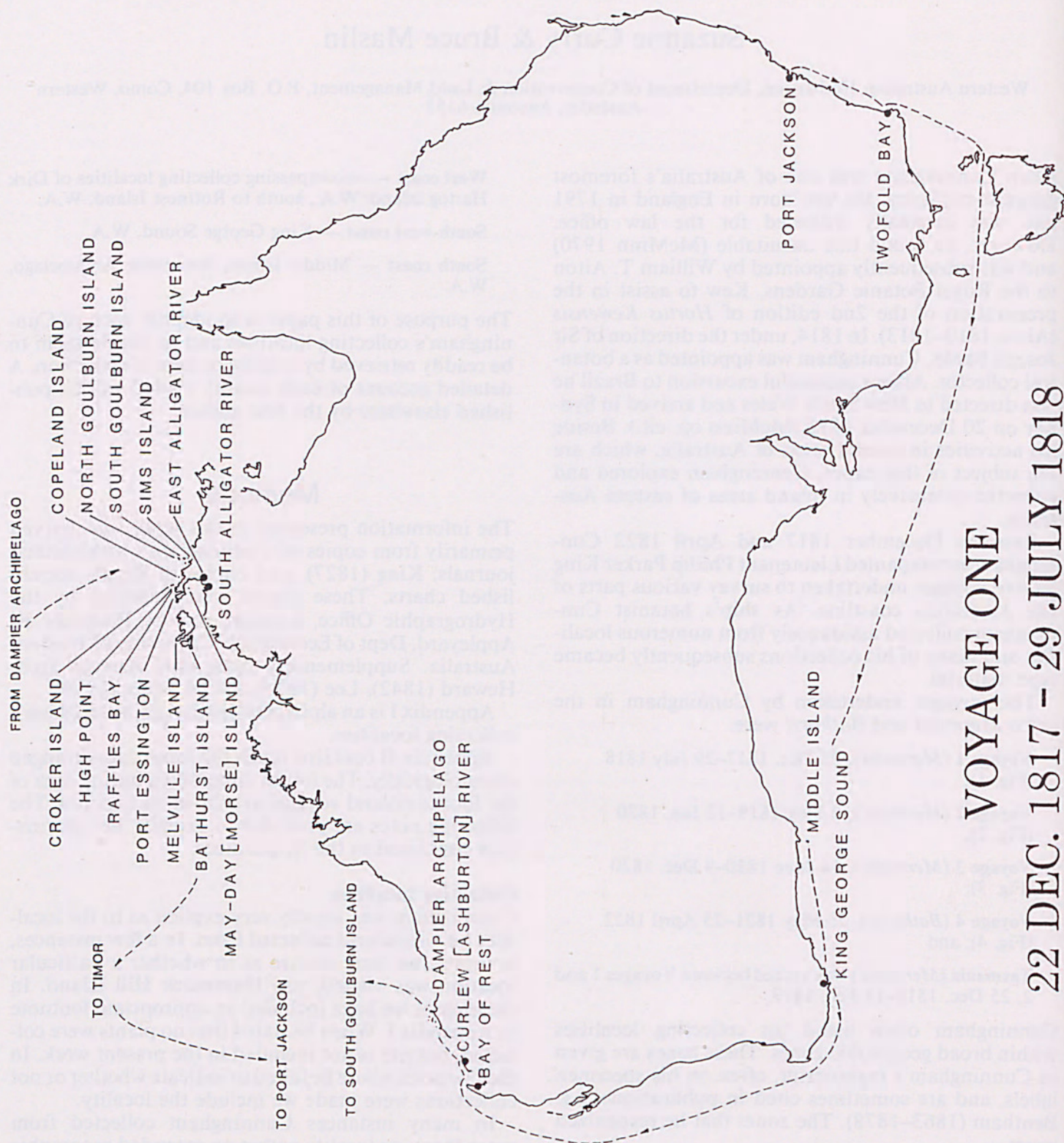
Appendix I is an alphabetic listing of Cunningham's collecting localities.

Appendix II contains much the same data arranged chronologically. The routes undertaken during each of the four mainland voyages are shown in Figs 1–4. The following notes are provided to explain the information contained in the Appendices.

Collecting localities

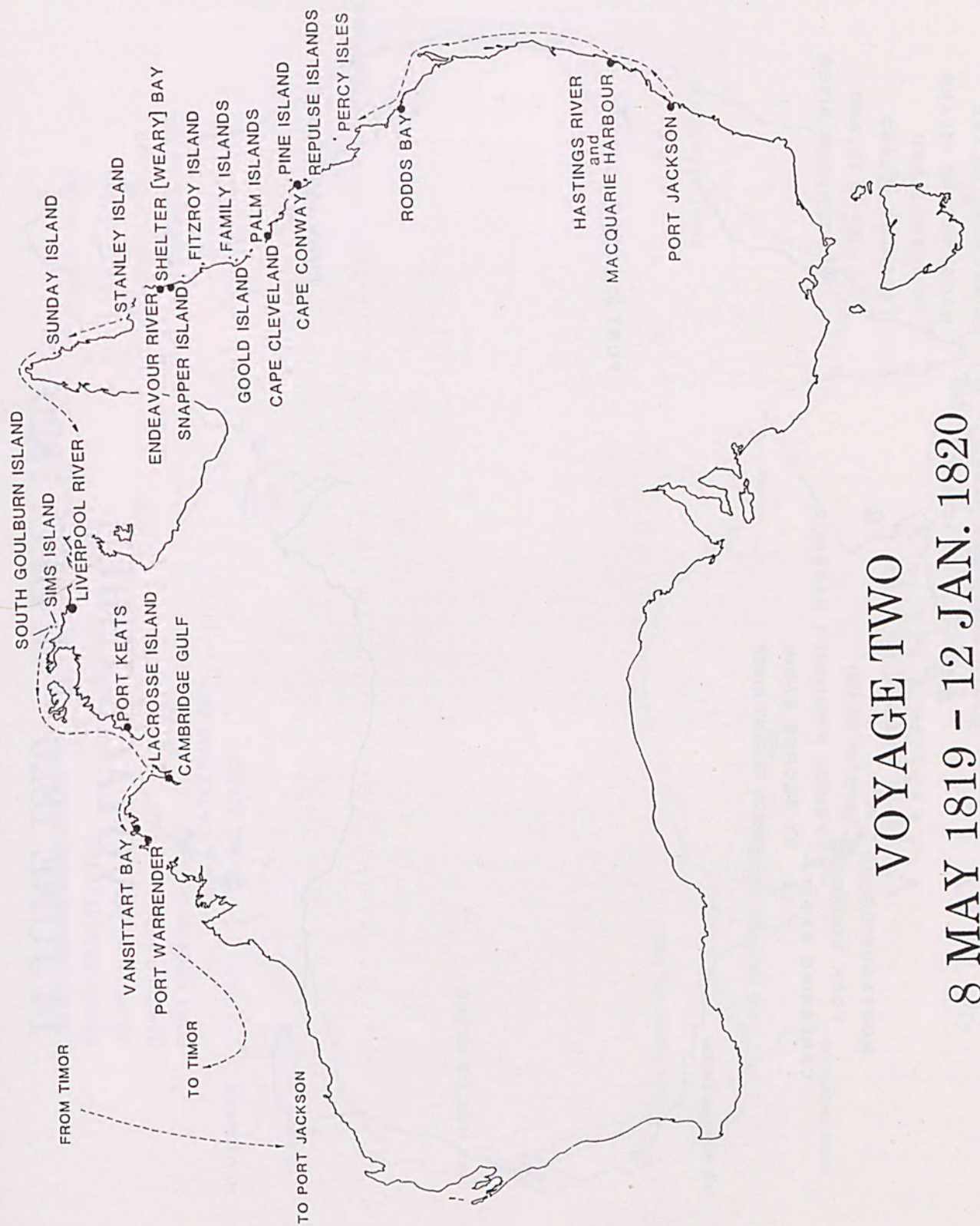
Cunningham was usually very explicit as to the localities he visited and collected from. In a few instances, however, we were unsure as to whether a particular location was visited, e.g. Hummock Hill Island. In these cases we have included an appropriate footnote in Appendix I. When he stated that no plants were collected, the site is not included in the present work. In the few cases where he failed to indicate whether or not collections were made we include the locality.

In many instances Cunningham collected from more than one locality within an extended geographic area, e.g. Dampier Archipelago, King George Sound, North and South Goulburn Islands. For convenience, we have in some cases arbitrarily defined extended areas, e.g. Brunswick Bay (which includes St George Basin, Prince Regent River, Greville Island, Hanover Bay and Port George IV). The names given in upper case in Appendices I and II (and shown in Figs 1–4)



VOYAGE ONE 22 DEC. 1817 - 29 JULY 1818

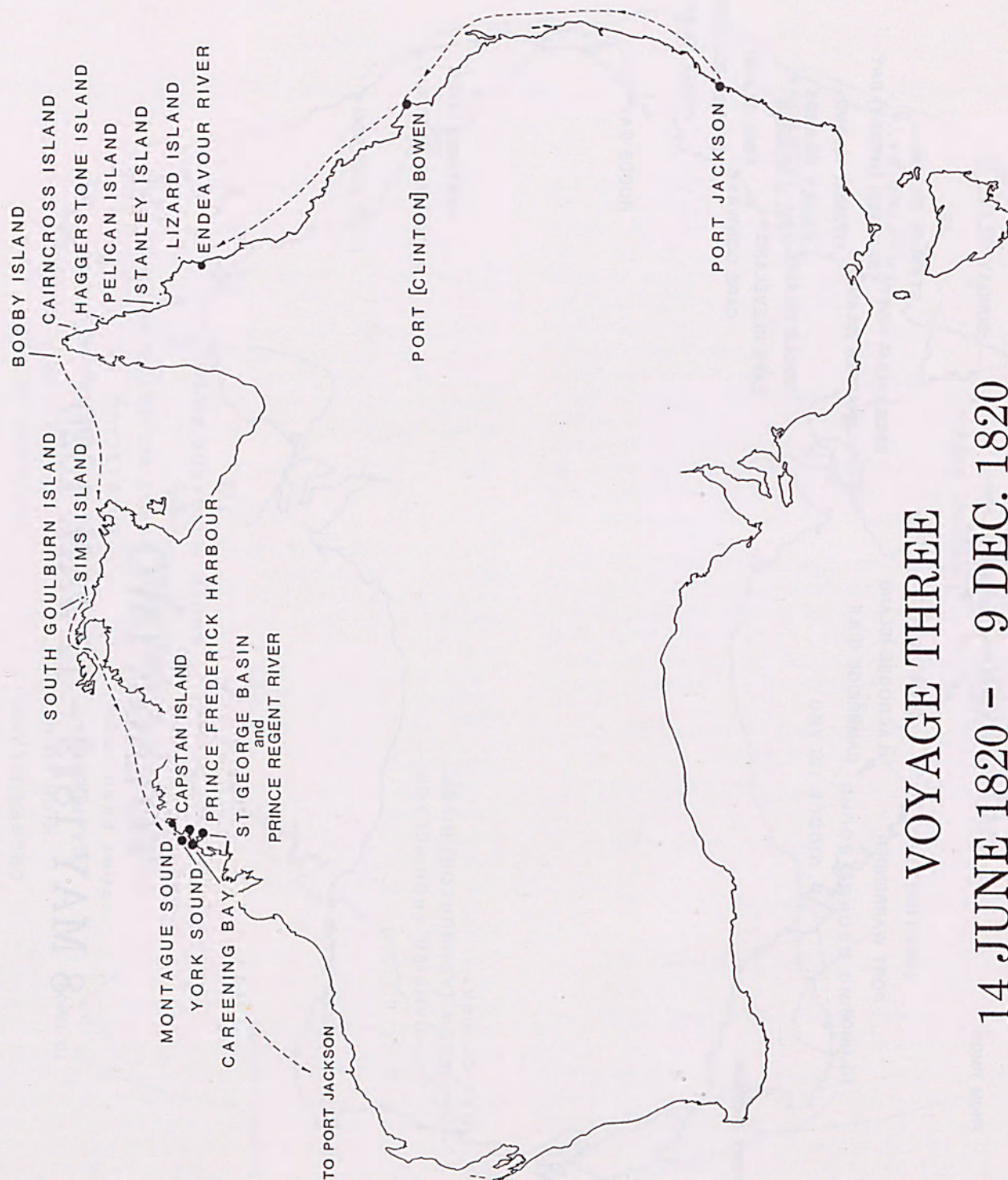
Fig. 1. Route map of Voyage 1.



VOYAGE TWO

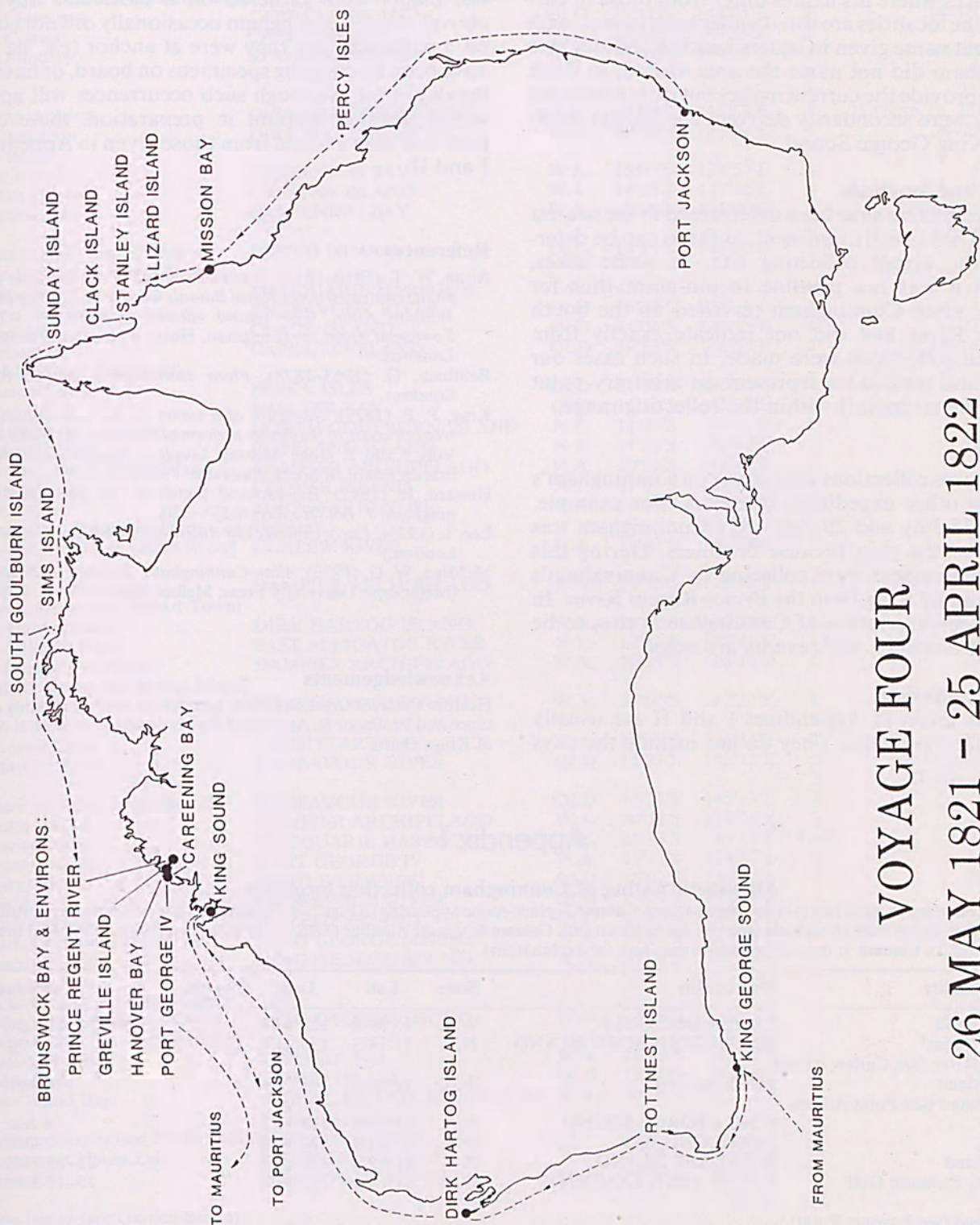
8 MAY 1819 - 12 JAN. 1820

Fig. 2. Route map of Voyage 2.



VOYAGE THREE 14 JUNE 1820 - 9 DEC. 1820

Fig. 3. Route map of Voyage 3.



VOYAGE FOUR

26 MAY 1821 - 25 APRIL 1822

Fig. 4. Route map of Voyage 4.

represent both extended geographical areas and specific collecting localities.

Place names

Where possible, place names in Appendices I and II are listed according to Cunningham's nomenclature. In instances where his names differ from those in current use the localities are listed under both names, with the current name given in square brackets. Sometimes Cunningham did not name the area visited; in these cases we provide the current names but do not indicate that they were secondarily derived, e.g. Mount Adelaide in King George Sound.

Latitude and longitude

These parameters have been determined to the nearest minute. They usually represent, as far as can be determined, the actual collecting site. In some cases, however, it was not possible to pin-point this: for example, when Cunningham travelled up the South Alligator River and did not indicate exactly from where the collections were made. In such cases our latitude and longitudes represent an arbitrary point (usually the midpoint) within the collecting range.

Collector

In a few cases collections were made on Cunningham's behalf by other expedition members. For example, between 25 July and 29 July 1821 Cunningham was confined to the ship because of illness. During this period some plants were collected by Cunningham's servant and by King from the Prince Regent River. In the detailed description of Cunningham's sites to be published elsewhere, such events are noted.

Dates of collection

The dates given in Appendices I and II are usually actual collecting dates. They do not include the days

that the *Mermaid* or *Bathurst* arrived at, or departed from, a particular locality, unless of course, collections were made on these days. It should be noted, however, that the dates given here cannot always be taken as indications that plants were collected on those days. In a few cases Cunningham failed to indicate whether or not plants were gathered on a particular day (see above). Also, Cunningham occasionally did not collect on a particular day they were at anchor (e.g. he may have been ill, curating specimens on board, or having a lay-day, etc.). Although such occurrences will appear in the detailed account in preparation, these dates have not been excised from those given in Appendices I and II.

References

- Aiton, W. T. (1810–1813). *Hortus Kewensis; or a catalogue of the plants cultivated in the Royal Botanic Garden at Kew. By the late William Aiton. The second edition enlarged by William Townsend Aiton* . . . (Longman, Hurst, Rees, Orme & Brown: London).
- Bentham, G. (1863–1878). *Flora australiensis*. (Lovell Reeve: London).
- King, P. P. (1827). *Narrative of a survey of the intertropical and western coast of Australia performed between 1818 and 1822*. Vols 1 and 2. (John Murray: London; facsimile edition, Libraries Board of South Australia, 1969.)
- Heward, R. (1842). Biographical sketch of the late Allan Cunningham. *J. Bot. (Hooker)* 4:231–320.
- Lee, I. (1925). *Early explorers in Australia*. (Methuen & Co. Ltd.: London.)
- McMinn, W. G. (1970). *Allan Cunningham. Botanist and explorer*. (Melbourne University Press: Melbourne.)

Acknowledgements

Heather Exeter is thanked for her competent word processing assistance and Professor R. Appleyard for his donation of several copies of Kings charts.

Appendix I

Alphabetic listing of Cunningham collecting localities

Column 1: collecting locality (see text for explanation). **Column 2:** place-name appearing in Figs 1–4. **Column 3:** State or Territory of Australia. **Columns 4 & 5:** latitude and longitude (see text for explanation). **Column 6:** voyage number (TAS — Visit to Tasmania undertaken between voyages 1 and 2). **Column 7:** date of collection (see text for explanation).

| Collecting locality | Map locality | State | Lat. | Long. | Voyage | Collecting date |
|--|---------------------------|-------|---------|----------|--------|----------------------|
| Adolphus Island | CAMBRIDGE GULF | W.A. | 15°09'S | 128°08'E | 2 | 19–20, 28 Sept. 1819 |
| Anyiminali Point ¹ | SOUTH GOULBURN ISLAND | N.T. | 11°38'S | 133°21'E | 3 | 25 Aug. 1820 |
| Ashburton River (see Curlew River) | | | | | | |
| Augereau Island | YORK SOUND | W.A. | 14°45'S | 125°08'E | 3 | 9 Sept. 1820 |
| Augustus Island (see Point Adieu) | | | | | | |
| Bald Head | KING GEORGE SOUND | W.A. | 35°06'S | 118°01'E | 4 | 4 Jan. 1822 |
| Bat Island ² | CAREENING BAY | W.A. | 15°06'S | 124°55'E | 3 | 2 Oct. 1820 |
| Bathurst Island | BATHURST ISLAND | N.T. | 11°39'S | 130°13'E | 1 | 25–26 May 1818 |
| Bay of Rest, Exmouth Gulf | BAY OF REST, EXMOUTH GULF | W.A. | 22°18'S | 114°08'E | 1 | 15–17 Feb. 1818 |
| Bayonet Head (see Bayonet Point) | | | | | | |
| Bayonet Point [=Bayonet Head] | KING GEORGE SOUND | W.A. | 34°58'S | 117°57'E | 1 | 24, 27 Jan. 1818 |
| Berkeley Bay | PORT ESSINGTON | N.T. | 11°13'S | 132°11'E | 1 | 20 Apr. 1818 |
| Betsey Island [=Elizabeth Island] | MACQUARIE HARBOUR | TAS. | 42°16'S | 145°17'E | TAS. | 20 Jan. 1819 |
| Bird Islets [=Shag Islands] | MACQUARIE HARBOUR | TAS. | 42°16'S | 145°17'E | TAS. | 20 Jan. 1819 |
| Bloomfield River (see Bloomfields Rivulet) | | | | | | |
| Bloomfields Rivulet [=Bloomfield River] | SHELTER BAY | QLD | 15°58'S | 145°19'E | 2 | 26 June 1819 |
| Bonnet Island (see Rocky Island) | | | | | | |
| Booby Island | BOOBY ISLAND | QLD | 10°36'S | 141°54'E | 3 | 16 Aug. 1820 |
| Bottle Rock | SOUTH GOULBURN ISLAND | N.T. | 11°38'S | 133°21'E | 1 | 29 Mar., 1 Apr. 1818 |

| Collecting locality | Map locality | State | Lat. | Long. | Voyage | Collecting date |
|---|--------------------------------------|--------|---------|----------|--------|-----------------------------|
| Brunswick Bay and environs (see St George Basin, Prince Regent River, Greville Island, Hanover Bay, Port George IV) | | | | | | |
| Bulburra Beach ³ | MISSION BAY | QLD | 16°54'S | 145°54'E | 4 | 18 June 1821 |
| Burrup Peninsula | DAMPIER ARCHIPELAGO | W.A. | 20°38'S | 116°45'E | 1 | 28 Feb. 1818 |
| Caiman Creek | PORT ESSINGTON | N.T. | 11°14'S | 132°12'E | 1 | 20 Apr. 1818 |
| Cairncross Island | CAIRNCROSS ISLAND | QLD | 11°15'S | 142°55'E | 3 | 14 Aug. 1820 |
| Cambridge Gulf (see localities under 19–28 Sept. 1819 in Appendix II) | | | | | | |
| Cape Cleveland | CAPE CLEVELAND | QLD | 19°11'S | 147°01'E | 2 | 14–16 June 1819 |
| Cape Conway | CAPE CONWAY | QLD | 20°32'S | 148°56'E | 2 | 9 June 1819 |
| Cape Flinders | STANLEY ISLAND | QLD | 14°08'S | 144°14'E | 2 | 14–15 July 1819 |
| | | | | | 3 | 9 Aug. 1820 |
| | | | | | 4 | 22 June 1821 |
| Cape Inscription | DIRK HARTOG ISLAND | W.A. | 25°29'S | 112°58'E | 4 | 21 (?also 22, 23) Jan. 1822 |
| Cape Levillain | DIRK HARTOG ISLAND | W.A. | 25°30'S | 113°01'E | 4 | 24–25 Jan. 1822 |
| Cape Pond ⁴ | | | | | | |
| Caper Point ⁵ | CAREENING BAY | W.A. | 15°07'S | 124°57'E | 3 | 2 Oct. 1820 |
| Capstan Island | CAPSTAN ISLAND | W.A. | 14°35'S | 125°16'E | 3 | 8 Sept. 1820 |
| Careening Bay | CAREENING BAY | W.A. | 15°06'S | 125°00'E | 3 | 21 Sept.–6 Oct. 1820 |
| | | | | | 4 | 23–24 July 1821 |
| Cartha Island [=Garden Island] | GOOLD ISLAND | QLD | 18°11'S | 146°09'E | 2 | 20 June 1819 |
| Castle Peaks (see Mount Dreary) | | | | | | |
| Channel Bay | MACQUARIE HARBOUR | TAS. | 42°14'S | 145°13'E | TAS. | 18 Jan. 1819 |
| Cherry Tree Bay ⁶ | ENDEAVOUR RIVER | QLD | 15°28'S | 124°16'E | 3 | 4 Aug. 1820 |
| Clack Island | CLACK ISLAND | QLD | 14°04'S | 144°15'E | 4 | 23 June 1821 |
| Cleveland Bay | CAPE CLEVELAND | QLD | 19°13'S | 146°55'E | 2 | 14–16 June 1819 |
| Cliff Island (see Bat Island) | | | | | | |
| Cockatoo Hill | PERCY ISLES | QLD | 21°38'S | 150°15'E | 4 | 10 June 1821 |
| Collins Hill | SHELTER BAY | QLD | 15°56'S | 145°22'E | 2 | 26 June 1819 |
| Cone Point | NORTH GOULBURN ISLAND | N.T. | 11°30'S | 133°23'E | 1 | 7 Apr. 1818 |
| Copeland Island | COPELAND ISLAND | N.T. | 11°29'S | 132°43'E | 1 | 12 Apr. 1818 |
| Courtenay Head, Malus Island | DAMPIER ARCHIPELAGO | W.A. | 20°31'S | 116°41'E | 1 | 1 Mar. 1818 |
| Croker Island | CROKER ISLAND | N.T. | 11°05'S | 132°28'E | 1 | 14 Apr. 1818 |
| Crystal Head ⁷ | PORT WARRENDER | W.A. | 14°29'S | 125°51'E | 2 | 10 Oct. 1819 |
| Cunningham Point (see Point Cunningham) | | | | | | |
| Curlew River [=Ashburton River] | CURLEW RIVER | W.A. | 21°42'S | 114°56'E | 1 | 20 Feb. 1818 |
| Cygnat Bay ⁸ | | | | | | |
| Dampier Archipelago | DAMPIER ARCHIPELAGO | W.A. | 20°33'S | 116°32'E | 1 | 25 Feb.–1 Mar. 1818 |
| Derwent River (see Hobart Town) | | | | | | |
| Dirk Hartog Island | DIRK HARTOG ISLAND | W.A. | 25°30'S | 112°59'E | 4 | 21–25 Jan. 1822 |
| East Alligator River | EAST ALLIGATOR RIVER | N.T. | 12°11'S | 132°46'E | 1 | 6 May 1818 |
| East Intercourse Island | DAMPIER ARCHIPELAGO | W.A. | 20°39'S | 116°41'E | 1 | 27 Mar. 1818 |
| Elizabeth Island (see Betsey Island) | | | | | | |
| Emu Point | KING GEORGE SOUND | W.A. | 35°00'S | 117°57'E | 1 | 24, 28 Jan. 1818 |
| | | | | | 4 | 26 Dec. 1821 |
| Encounter Cove | VANSITTART BAY | W.A. | 14°07'S | 126°11'E | 2 | 6 Oct. 1819 |
| Endeavour River | ENDEAVOUR RIVER | QLD | 15°27'S | 145°13'E | 2 | 28 June–10 July 1819 |
| | | | | | 3 | 27 July–4 Aug. 1820 |
| Endeavour River South Branch | ENDEAVOUR RIVER | QLD | 15°27'S | 145°13'E | 2 | 9 July 1819 |
| Enderby Island | DAMPIER ARCHIPELAGO | W.A. | 20°37'S | 116°28'E | 1 | 25 Feb. 1818 |
| Entrance Island | MACQUARIE HARBOUR | TAS. | 42°13'S | 145°13'E | TAS. | 15 Jan. 1819 |
| Entrance Island | PORT GEORGE IV | W.A. | 15°17'S | 124°37'E | 4 | 11 Aug. 1821 |
| Family Islands | FAMILY ISLANDS | QLD | 18°02'S | 146°12'E | 2 | 21 June 1819 |
| Finch Bay | ENDEAVOUR RIVER | QLD | 15°28'S | 145°16'E | 2 | 2 July 1819 |
| Fitzroy Island | FITZROY ISLAND | QLD | 16°56'S | 146°00'E | 2 | 22–23 June 1819 |
| French River [=Kalgan River] | KING GEORGE SOUND | W.A. | 34°56'S | 117°58'E | 1 | 25 Jan. 1818 |
| Frenchman Bay | KING GEORGE SOUND | W.A. | 35°05'S | 117°57'E | 1 | 20 Jan. 1818 |
| | | | | | 4 | 3–5 Jan. 1822 |
| Gap Island (see Greville Island) | | | | | | |
| Garden Island [=Green Island] | KING GEORGE SOUND | W.A. | 34°59'S | 117°57'E | 1 | 21, 27 Jan. 1818 |
| Garden Island (see Cartha Island) | | | | | | |
| Goodenough Bay ⁹ | KING SOUND | W.A. | 16°49'S | 123°09'E | 4 | 9 Feb. 1822 |
| Goold Island | GOOLD ISLAND | QLD | 18°10'S | 146°10'E | 2 | 20 June 1819 |
| Goose Island Bay | MIDDLE ISLAND, RECHERCHE ARCHIPELAGO | W.A. | 34°05'S | 123°12'E | 1 | 16 Jan. 1818 |
| Goulburn Islands (see North or South Goulburn Islands) | | | | | | |
| Government House Lake | ROTTNEST ISLAND | W.A. | 32°00'S | 115°31'E | 4 | 14 Jan. 1822 |
| Grassy Hill | ENDEAVOUR RIVER | QLD | 15°28'S | 145°15'E | 2 | 6 July 1819 |
| | | | | | 3 | 4 Aug. 1820 ¹⁰ |
| Green Island (see Garden Island) | | | | | | |
| Greville Island ¹¹ | GREVILLE ISLAND | W.A. | 15°19'S | 124°51'E | 4 | 30 July, 1–3 Aug. 1821 |
| Haggerstone Island | HAGGERSTONE ISLAND | QLD | 12°03'S | 143°18'E | 3 | 13 Aug. 1820 |
| Halfway Bay ¹² | GREVILLE ISLAND | W.A. | 15°19'S | 124°51'E | 4 | 1–3 Aug. 1821 |
| Hanover Bay | HANOVER BAY | W.A. | 15°19'S | 124°46'E | 4 | 6 Aug. 1821 |
| Hastings River | HASTINGS RIVER and PORT MACQUARIE | N.S.W. | 31°24'S | 152°50'E | 2 | 14–16 May 1819 |
| Havannah Island (see Island No.2) | | | | | | |
| Heron Pond (see Outer Bay) | | | | | | |
| High Point | HIGH POINT | N.T. | 11°13'S | 132°26'E | 1 | 15 Apr. 1818 |
| Hobart (see Hobart Town) | | | | | | |

| Collecting locality | Map locality | State | Lat. | Long. | Voyage | Collecting date |
|--|-----------------------------------|--------|---------|----------|--------|------------------------------------|
| Hobart Town [=Hobart] ¹³ | HOBART TOWN | TAS. | 42°52'S | 147°20'E | TAS. | 5-9 Jan., 1-5 Feb. 1819 |
| Hummock Hill Island ¹⁴ | RODD'S BAY | QLD | 24°00'S | 151°28'E | 2 | 30 May 1819 |
| Hummock Island (see The Lump) | | | | | | |
| Hunter River | PRINCE FREDERICK HARBOUR | W.A. | 15°02'S | 125°26'E | 3 | 13, 16-18 Sept. 1820 |
| Intercourse Island | DAMPIER ARCHIPELAGO | W.A. | 20°39'S | 116°38'E | 1 | 27 Feb. 1818 |
| Island No.2 [=Havannah Island] | PALM ISLANDS | QLD | 18°50'S | 146°32'E | 2 | 18 June 1819 |
| Jar Island | VANSITTART BAY | W.A. | 14°09'S | 126°14'E | 2 | 6 Oct. 1819 |
| Kalgan River (see French River) | | | | | | |
| Kanunga Point | BATHURST ISLAND | N.T. | 11°39'S | 130°11'E | 1 | 25 May 1818 |
| Katers Island ¹⁵ | MONTAGUE SOUND | W.A. | 14°30'S | 125°33'E | 3 | 6 Sept. 1820 |
| King Bay | DAMPIER ARCHIPELAGO | W.A. | 20°38'S | 116°45'E | 1 | 28 Feb. 1818 |
| King Cascade | PRINCE REGENT RIVER | W.A. | 15°38'S | 125°18'E | 4 | 26 July 1821 |
| King George IV Sound (see King George Sound) | | | | | | |
| King George Sound | KING GEORGE SOUND | W.A. | 35°01'S | 117°53'E | 1 | 20-31 Jan. 1818 |
| | | | | | 4 | 24 Dec. 1821-5 Jan. 1822 |
| King River | PORT ESSINGTON | N.T. | 11°21'S | 132°07'E | 1 | 23 Apr. 1818 |
| King Sound | KING SOUND | W.A. | 16°50'S | 123°30'E | 4 | 9-12 Feb. 1822 |
| Knocker Bay | PORT ESSINGTON | N.T. | 11°18'S | 132°08'E | 1 | 23 Apr. 1818 |
| Lacrosse Island | LACROSSE ISLAND | W.A. | 14°44'S | 128°18'E | 2 | 17 Sept. 1819 |
| Lake Seppings | KING GEORGE SOUND | W.A. | 35°01'S | 117°55'E | 1 | 31 Jan. 1818 |
| Lammas Island (see Greville Island) | | | | | | |
| Limestone Head | KING GEORGE SOUND | W.A. | 35°05'S | 118°00'E | 4 | 3 Jan. 1822 |
| Liverpool River | LIVERPOOL RIVER | N.T. | 12°15'S | 134°07'E | 2 | 5-6 Aug. 1819 |
| Lizard Island | LIZARD ISLAND | QLD | 14°40'S | 145°28'E | 3 | 6 Aug. 1820 |
| | | | | | 4 | 20 June 1821 |
| Long Island | VANSITTART BAY | W.A. | 13°57'S | 126°19'E | 2 | 3 Oct. 1819 |
| Luxmore Head | MELVILLE ISLAND | N.T. | 11°21'S | 130°23'E | 1 | 17 May 1818 |
| Macquarie Harbour | MACQUARIE HARBOUR | TAS. | 42°15'S | 145°15'E | TAS. | 13-25 Jan. 1819 |
| Malus Island | DAMPIER ARCHIPELAGO | W.A. | 20°31'S | 116°41'E | 1 | 1 Mar. 1818 |
| Mangrove Bay | RODD'S BAY | QLD | 24°03'S | 151°35'E | 2 | 30 May 1819 |
| Mangrove Point | PORT ESSINGTON | N.T. | 11°24'S | 132°11'E | 1 | 21 Apr. 1818 |
| Margaret Bay | SUNDAY ISLAND | QLD | 11°56'S | 143°12'E | 2 | 22 July 1819 |
| | | | | | 4 | 27-28 June 1821 |
| Marney Bay, Malus Island | DAMPIER ARCHIPELAGO | W.A. | 20°31'S | 116°41'E | 1 | 1 Mar. 1818 |
| May-Day Island [=Morse Island] | MAY-DAY ISLAND | N.T. | 11°35'S | 132°19'E | 1 | 1 May 1818 |
| Melville Island | MELVILLE ISLAND | N.T. | 11°21'S | 130°23'E | 1 | 17 May 1818 |
| Middle Head | PORT ESSINGTON | N.T. | 11°22'S | 132°11'E | 1 | 20 Apr. 1818 |
| Middle Island, | MIDDLE ISLAND, | W.A. | 34°06'S | 123°11'E | 1 | 16 Jan. 1818 |
| Recherche Archipelago | RECHERCHE ARCHIPELAGO | | | | | |
| Middle Island (see Percy Isle No.2) | | | | | | |
| Middleton Beach | KING GEORGE SOUND | W.A. | 35°00'S | 117°56'E | 1 | 22, 31 Jan. 1818 |
| Mission Bay | MISSION BAY | QLD | 16°53'S | 145°53'E | 4 | 17-18 June 1821 |
| Mistaken Island | DAMPIER ARCHIPELAGO | W.A. | 20°39'S | 116°40'E | 1 | 27 Mar. 1818 |
| Mistaken Island | KING GEORGE SOUND | W.A. | 35°04'S | 117°56'E | 4 | 5 Jan. 1822 |
| Montague Sound | MONTAGUE SOUND | W.A. | 14°26'S | 125°33'E | 3 | 6-8 Sept. 1820 |
| Morse Island (see May-Day Island) | | | | | | |
| Mount Adelaide | KING GEORGE SOUND | W.A. | 35°02'S | 117°55'E | 1 | 22, 31 Jan. 1818 |
| Mount Brookes ¹⁶ | PRINCE FREDERICK HARBOUR | W.A. | 15°10'S | 125°26'E | 3 | 13 Sept. 1820 |
| Mount Cook | ENDEAVOUR RIVER | QLD | 15°30'S | 145°16'E | 2 | 2 July 1819 |
| | | | | | 3 | 2 Aug. 1820 |
| Mount Dreary [=Castle Peaks] | STANLEY ISLAND | QLD | 14°09'S | 144°15'E | 2 | 14 July 1819 |
| | | | | | 3 | 9 Aug. 1820 |
| Mount Flinders ¹⁷ | PORT BOWEN | QLD | 22°33'S | 150°46'E | 3 | 22 July 1820 |
| Mount Knight | CAREENING BAY | W.A. | 15°09'S | 125°02'E | 3 | 25 Sept. 1820 |
| Mount Martin (area) | KING GEORGE SOUND | W.A. | 35°00'S | 117°58'E | 1 | 22, 24, 26 Jan. 1818 |
| | | | | | 4 | 25-26, 28-29 Dec. 1821 |
| Mount Saunders | ENDEAVOUR RIVER | QLD | 15°25'S | 145°14'E | 2 | 5 July 1819 |
| | | | | | 3 | 28 July 1820 |
| Mount Table [=Mount Wellington] | HOBART TOWN | TAS. | 42°54'S | 147°14'E | TAS. | 7-8 Jan. 1819 |
| Mount Wellington (see Mount Table) | | | | | | |
| Mountnorris Bay | COPELAND ISLAND | N.T. | 11°29'S | 132°43'E | 1 | 12 Apr. 1818 |
| Mullet Bay | NORTH GOULBURN ISLAND | N.T. | 11°31'S | 133°23'E | 1 | 5-7 Apr. 1818 |
| Munster Water ¹⁸ | GREVILLE ISLAND | W.A. | 15°18'S | 124°50'E | 4 | 4 Aug. 1821 |
| Myola Bluff (see Vine Head) | | | | | | |
| Nicholls Point, Adolphus Island | CAMBRIDGE GULF | W.A. | 15°03'S | 128°08'E | 2 | 20, 28 Sept. 1819 |
| North Goulburn Island | NORTH GOULBURN ISLAND | N.T. | 11°31'S | 133°23'E | 1 | 5-7 Apr. 1818 |
| Outer Bay [=Pilot Bay] | MACQUARIE HARBOUR | TAS. | 42°12'S | 145°12'E | TAS. | 13-14 ¹⁹ , 25 Jan. 1819 |
| Oyster Harbour | KING GEORGE SOUND | W.A. | 34°59'S | 117°57'E | 1 | 21-31 Jan. 1818 |
| | | | | | 4 | 24-31 Dec. 1821 |
| Oyster Point | PORT ESSINGTON | N.T. | 11°18'S | 132°08'E | 1 | 23 Apr. 1818 |
| Palm Bay | CROKER ISLAND | N.T. | 11°05'S | 132°28'E | 1 | 14 Apr. 1818 |
| Palm Islands | PALM ISLANDS | QLD | 18°50'S | 146°32'E | 2 | 18 June 1819 |
| Pelican Island | PELICAN ISLAND | QLD | 13°55'S | 143°50'E | 3 | 10 Aug. 1820 |
| Pelican Point | HASTINGS RIVER and PORT MACQUARIE | N.S.W. | 31°26'S | 152°55'E | 2 | 18 May 1819 |
| Pentecost River | CAMBRIDGE GULF | W.A. | 15°38'S | 127°52'E | 2 | 25 Sept. 1819 |

| Collecting locality | Map locality | State | Lat. | Long. | Voyage | Collecting date |
|---|--------------------------------------|--------|---------|----------|--------|------------------------|
| Percy Isle No. 1 [=South Island] | PERCY ISLES | QLD | 21°45'S | 150°20'E | 2 | 3-4 June 1819 |
| Percy Isle No. 2 [=Middle Island] | PERCY ISLES | QLD | 21°39'S | 150°16'E | 4 | 10-11 June 1821 |
| Percy Isles (see above) | | | | | | |
| Pilot Bay (see Outer Bay) | | | | | | |
| Pine Cove | MACQUARIE HARBOUR | TAS. | 42°12'S | 145°21'E | TAS. | 21-23 Jan. 1819 |
| Pine Head | PINE ISLAND | QLD | 20°23'S | 148°54'E | 2 | 10 June 1819 |
| Pine Island | PINE ISLAND | QLD | 20°23'S | 148°54'E | 2 | 10 June 1819 |
| Point Adieu, Augustus Island | PORT GEORGE IV | W.A. | 15°15'S | 124°34'E | 4 | 13 Aug. 1821 |
| Point Cunningham [=Cunningham Point] | KING SOUND | W.A. | 16°41'S | 123°08'E | 4 | 9, 12 Feb. 1822 |
| Point Saunders | ENDEAVOUR RIVER | QLD | 15°28'S | 145°14'E | 2 | 5 July 1819 |
| | | | | | 3 | 28 July 1820 |
| Port Bowen ²⁰ [=Port Clinton] | PORT BOWEN | QLD | 22°32'S | 150°45'E | 3 | 21-22 July 1820 |
| Port Clinton (see Port Bowen) | | | | | | |
| Port Cockburn (see St Asaph Bay) | | | | | | |
| Port Essington | PORT ESSINGTON | N.T. | 11°15'S | 132°08'E | 1 | 20-24 Apr. 1818 |
| Port George IV | PORT GEORGE IV | W.A. | 15°20'S | 124°38'E | 4 | 11-13 Aug. 1821 |
| Port Hurd | BATHURST ISLAND | N.T. | 11°39'S | 130°13'E | 1 | 25-26 May 1818 |
| Port Keats | PORT KEATS | N.T. | 14°08'S | 129°33'E | 2 | 6-7 Sept. 1819 |
| Port Macquarie | HASTINGS RIVER and PORT MACQUARIE | N.S.W. | 31°27'S | 152°55'E | 2 | 11-13, 18-20 May 1819 |
| Port Nelson ²¹ | | | | | | |
| Port Warrender | PORT WARRENDER | W.A. | 14°34'S | 125°52'E | 2 | 10-12 Oct. 1819 |
| Prince Frederick Harbour | PRINCE FREDERICK HAR- BOUR | W.A. | 15°07'S | 125°20'E | 3 | 11-18 Sept. 1820 |
| Prince Regent River | PRINCE REGENT RIVER | W.A. | 15°30'S | 125°08'E | 3 | 12 Oct. 1820 |
| | | | | | 4 | 26-28 July 1821 |
| Princess Royal Harbour | KING GEORGE SOUND | W.A. | 35°02'S | 117°55'E | 1 | 22, 31 Jan. 1818 |
| Raffles Bay | RAFFLES BAY | N.T. | 11°19'S | 132°24'E | 1 | 17-18 Apr. 1818 |
| Record Point | PORT ESSINGTON | N.T. | 11°19'S | 132°10'E | 1 | 22 Apr. 1818 |
| Regent(s) River (see Prince Regent River) | | | | | | |
| Repulse Bay, islands of (see Repulse Islands) | | | | | | |
| Repulse Islands | REPULSE ISLANDS | QLD | 20°37'S | 148°52'E | 2 | 8 June 1819 |
| River Point [=Yellow Bluff] | MACQUARIE HARBOUR | TAS. | 42°13'S | 145°18'E | TAS. | 21 Jan. 1819 |
| Rockingham Bay | GOOLD ISLAND | QLD | 18°09'S | 146°10'E | 2 | 20 June 1819 |
| Rocky Head, Enderby Island | DAMPIER ARCHIPELAGO | W.A. | 20°37'S | 116°28'E | 1 | 25 Feb. 1818 |
| Rocky Island | MISSION BAY | QLD | 16°53'S | 145°54'E | 4 | 17 June 1821 |
| Rocky Island [=Bonnet Island] | MACQUARIE HARBOUR | TAS. | 42°13'S | 145°14'E | TAS. | 16 Jan. 1819 |
| Rodds Bay | RODD'S BAY | QLD | 24°01'S | 151°36'E | 2 | 30 May 1819 |
| Roe River | PRINCE FREDERICK HARBOUR | W.A. | 15°11'S | 125°32'E | 3 | 13-14 Sept. 1820 |
| Rottneest Island | ROTTNEST ISLAND | W.A. | 32°00'S | 115°30'E | 4 | 14 Jan. 1822 |
| Round Head | MACQUARIE HARBOUR | TAS. | 42°15'S | 145°14'E | TAS. | 19 Jan. 1819 |
| Sand Point | NORTH GOULBURN ISLAND | N.T. | 11°33'S | 133°23'E | 1 | 5 Apr. 1818 |
| Sandy Point [=presumably = Spit End] | RODD'S BAY | QLD | 24°01'S | 151°36'E | 2 | 30 May 1819 |
| Seal Island | KING GEORGE SOUND | W.A. | 35°05'S | 117°58'E | 1 | 20, 29 Jan. 1818 |
| | | | | | 4 | 4 Jan. 1822 |
| Shag Islands (see Bird Islets) | | | | | | |
| Shark Bay (see Dirk Hartog Island) | | | | | | |
| Shelter Bay [=Weary Bay] | SHELTER BAY | QLD | 15°54'S | 145°22'E | 2 | 26 June 1819 |
| Sight Point ²² | GREVILLE ISLAND | W.A. | 15°19'S | 124°51'E | 4 | 1 Aug. 1821 |
| Sims Island | SIMS ISLAND | N.T. | 11°40'S | 133°19'E | 1 | 28 Mar., 2-3 Apr. 1818 |
| | | | | | 2 | 13 Aug. 1819 |
| | | | | | 3 | 26 Aug. 1820 |
| | | | | | 4 | 5-7 July 1821 |
| Smith Island | FAMILY ISLANDS | QLD | 18°02'S | 146°12'E | 2 | 21 June 1819 |
| Snapper Island | SNAPPER ISLAND | QLD | 16°18'S | 145°30'E | 2 | 24 June 1819 |
| Snug Cove | TWOFOLD BAY | N.S.W. | 37°05'S | 149°55'E | 1 | 26 Dec. 1817 |
| South Alligator River | SOUTH ALLIGATOR RIVER | N.T. | 12°25'S | 132°23'E | 1 | 7-8 May 1818 |
| South Goulburn Island | SOUTH GOULBURN ISLAND | N.T. | 11°39'S | 133°21'E | 1 | 27 Mar.-1 Apr. 1818 |
| | | | | | 2 | 16-17 Aug. 1819 |
| | | | | | 3 | 22-25 Aug. 1820 |
| | | | | | 4 | 5-6 July 1821 |
| South Island (see Percy Isle No. 1) | | | | | | |
| South Repulse Island | REPULSE ISLANDS | QLD | 20°37'S | 148°52'E | 2 | 8 June 1819 |
| South West Bay | SOUTH GOULBURN ISLAND | N.T. | 11°39'S | 133°21'E | 1 | 27 Mar.-1 Apr. 1818 |
| | | | | | 2 | 16-17 Aug. 1819 |
| | | | | | 3 | 22-25 Aug. 1820 |
| | | | | | 4 | 5-6 July 1821 |
| Spear Point | PORT ESSINGTON | N.T. | 11°19'S | 132°09'E | 1 | 22 Apr. 1818 |
| Sphinx Rocks | CAMBRIDGE GULF | W.A. | 15°08'S | 128°13'E | 2 | 20 Sept. 1819 |
| Spit End (see Sandy Point) | | | | | | |
| St Asaph Bay [= Port Cockburn] | MELVILLE ISLAND | N.T. | 11°21'S | 130°23'E | 1 | 17 May 1818 |
| St George Basin | ST GEORGE BASIN | W.A. | 15°23'S | 125°02'E | 3 | 11-13 Oct. 1820 |
| Stanley Island | STANLEY ISLAND | QLD | 14°08'S | 144°14'E | 2 | 14-15 July 1819 |
| | | | | | 3 | 9 Aug. 1820 |
| | | | | | 4 | 22, 24 June 1821 |

| Collecting locality | Map locality | State | Lat. | Long. | Voyage | Collecting date |
|---|-----------------------|--------|---------|----------|--------|-----------------|
| | CAMBRIDGE GULF | W.A. | 15°12'S | 128°07'E | 2 | 22 Sept. 1819 |
| Still Bay | | | | | | |
| Sullivans Cove (see Hobart Town) | SUNDAY ISLAND | QLD | 11°56'S | 143°12'E | 2 | 22 July 1819 |
| Sunday Island | | | | | 4 | 27–28 June 1821 |
| | MONTAGUE SOUND | W.A. | 14°31'S | 125°35'E | 3 | 6–8 Sept. 1820 |
| Swift Bay | | | | | | |
| Table Head (see Table Point) | PORT ESSINGTON | N.T. | 11°15'S | 132°11'E | 1 | 24 Apr. 1818 |
| Table Point [=Table Head] | | | | | | |
| Teal Pond (see Outer Bay) | SOUTH GOULBURN ISLAND | N.T. | 11°38'S | 133°21'E | 1 | 1 Apr. 1818 |
| The Brothers | CAMBRIDGE GULF | W.A. | 15°31'S | 128°00'E | 2 | 25 Sept. 1819 |
| The Gut | PORT GEORGE IV | W.A. | 15°19'S | 124°37'E | 4 | 11–12 Aug. 1821 |
| The Lump [=Hummock Island] | ROTTNEST ISLAND | W.A. | 32°00'S | 115°31'E | 4 | 14 Jan. 1822 |
| Thomson Bay | DIRK HARTOG ISLAND | W.A. | 25°30'S | 112°59'E | 4 | 21–25 Jan. 1822 |
| Turtle Bay | TWOFOLD BAY | N.S.W. | 37°05'S | 149°55'E | 1 | 26 Dec. 1817 |
| Twofold Bay | | | | | | |
| Van Dieman Gulf (see May-Day Island, East and South Alligator Rivers) | KING GEORGE SOUND | W.A. | 34°59'S | 117°57'E | 1 | 21 Jan. 1818 |
| Vancouver's Well | VANSITTART BAY | W.A. | 14°04'S | 126°17'E | 2 | 3–6 Oct. 1819 |
| Vansittart Bay | CAMBRIDGE GULF | W.A. | 15°11'S | 128°07'E | 2 | 19 Sept. 1819 |
| View Hill | VANSITTART BAY | W.A. | 14°12'S | 126°16'E | 2 | 5 Oct. 1819 |
| Vine Head [=Myola Bluff] | MONTAGUE SOUND | W.A. | 14°21'S | 125°30'E | 3 | 6 Sept. 1820 |
| Water Island | | | | | | |
| Weary Bay (see Shelter Bay) | PERCY ISLES | QLD | 21°39'S | 150°15'E | 4 | 10–11 June 1821 |
| West Bay, Middle Island | | | | | | |
| Yellow Bluff (see River Point) | YORK SOUND | W.A. | 14°45'S | 125°08'E | 3 | 9 Sept. 1820 |
| York Sound | | | | | | |

- 1 Presumably the point referred to by Cunningham.
- 2 Also referred to by Cunningham as Cliff Island.
- 3 Presumably the beach referred to by Cunningham.
- 4 Although this locality appears in *Flora australiensis*, Cunningham did not visit here. His journal, however, refers to 'Islands off Cape Pond' which we have determined as Augereau Island.
- 5 This locality does not appear on present day maps.
- 6 Presumably the bay referred to by Cunningham.
- 7 This locality as used by King is 2 km SSE of the Crystal Head marked on present day maps.
- 8 Specimens ascribed by Cunningham to this locality were collected from the Point Cunningham area.
- 9 We are uncertain as to the exact locality within Goodenough Bay that Cunningham visited, however, it is perhaps between Murdah and Foul Points.
- 10 It is presumed that Grassy Hill was revisited on 4 Aug. 1820.
- 11 On 5 Aug. 1821 a few collections were made on Cunningham's behalf from an island near Greville Island. This site is perhaps 'Gap Island' or 'Lammas Island', these names do not appear on present day maps.
- 12 This locality as used by King is c. 3 km due E of the Halfway Bay marked on present day maps.
- 13 Anchored in Sullivans Cove on the Derwent River.
- 14 Uncertain whether Cunningham collected from this locality.
- 15 Presumably the island visited by Cunningham.
- 16 This locality as used by King is c. 8 km NE of the Mount Brookes marked on present day maps.
- 17 Presumably the mount referred to by Cunningham.
- 18 Collection made from a rocky islet adjacent to Greville Island in Munster Water.
- 19 On 14 Jan. 1819 it is probable that Heron Pond and possibly also Teal Pond where visited.
- 20 Not to be confused with Port of Bowen, 20°04'S, 148°22'E.
- 21 Cunningham used this name as a general locality description for the area encompassing Bat Island, Caper Point and Careening Bay.
- 22 This locality does not appear on present day maps.

Appendix II

Chronological listing of Cunningham collecting localities

Place-names in upper case are the collecting localities shown in Figs 1–4. Names in lower case are collecting localities within extended geographic area (see text for explanation).

Voyage 1 (22 Dec. 1817–29 July 1818)

| | |
|-----------------------|---|
| 22 Dec. 1817 | <i>Mermaid</i> departed Sydney (Port Jackson). |
| 26 Dec. 1817 | TWOFOLD BAY, N.S.W. |
| 16 Jan. 1818 | MIDDLE ISLAND, RECHERCHE ARCHIPELAGO, W.A.: Goose Island Bay. |
| 20–31 Jan. 1818 | KING GEORGE SOUND, W.A.: Bayonet Point, Emu Point, French River, Frenchman Bay, Garden Island, Lake Seppings, Middleton Beach, Mount Adelaide, Mount Martin, Oyster Harbour, Princess Royal Harbour, Seal Island, Vancouver's Well. |
| 15–17 Feb. 1818 | BAY OF REST, EXMOUTH GULF, W.A. |
| 20 Feb. 1818 | CURLEW RIVER [=Ashburton River], W.A. |
| 23 Feb.–1 Mar. 1818 | DAMPIER ARCHIPELAGO, W.A.: Burrup Peninsula, Courtenay Head, East Intercourse Island, Enderby Island, Intercourse Island, King Bay, Malus Island, Marney Bay, Mistaken Island, Rocky Head. |
| 28 May, 2–3 Apr. 1818 | SIMS ISLAND, N.T. |
| 5–7 Apr. 1818 | NORTH GOULBURN ISLAND, N.T.: Cone Point, Mullett Bay, Sand Point. |
| 12 Apr. 1818 | COPELAND ISLAND, N.T.: Mountnorris Bay. |
| 14 Apr. 1818 | CROKER ISLAND, N.T.: Palm Bay. |
| 15 Apr. 1818 | HIGH POINT, N.T. |
| 17–18 Apr. 1818 | RAFFLES BAY, N.T. |
| 20–24 Apr. 1818 | PORT ESSINGTON, N.T.: Berkeley Bay, Caiman Creek, King River, Knockor Bay, Mangrove Point, Middle Head, Oyster Point, Record Point, Spear Point, Table Point. |
| 1 May 1818 | MAY-DAY ISLAND [=Morse Island], N.T. |
| 6 May 1818 | EAST ALLIGATOR RIVER, N.T. |

| | |
|----------------|--|
| 7-8 May 1818 | SOUTH ALLIGATOR RIVER, N.T. |
| 17 May 1818 | MELVILLE ISLAND, N.T.: Luxmore Head, St Asaph Bay. |
| 25-26 May 1818 | BATHURST ISLAND, N.T.: Kanunga Point, Port Hurd. |
| 31 May 1818 | Departed N.T. coast for Timor. |
| 14 June 1818 | Departed Timor for Port Jackson. |
| 29 July 1818 | Arrived in Sydney (Port Jackson). |

Voyage to Van Diemen's Land (Tasmania) between voyages 1 & 2 (25 Dec. 1818-14 Feb. 1819)

| | |
|-----------------|---|
| 24 Dec. 1818 | <i>Mermaid</i> departed Sydney (Port Jackson). |
| 5-9 Jan. 1819 | HOBART TOWN [=Hobart], TAS: Derwent River, Mount Table, Sullivans Cove. |
| 13-25 Jan. 1819 | MACQUARIE HARBOUR, TAS: Betsey Island, Bird Islets, Channel Bay, Entrance Island, Heron Pond (?), Outer Bay, Pine Cove, River Point, Rocky Island, Round Head, Teal Pond (?). |
| 1-5 Feb. 1819 | HOBART TOWN [=Hobart], TAS. |
| 14 Feb. 1819 | Arrived in Sydney (Port Jackson). |

Voyage 2 (8 May 1819-12 Jan. 1820)

| | |
|----------------------|---|
| 8 May 1819 | <i>Mermaid</i> departed Sydney (Port Jackson) accompanied by the colonial brig <i>Lady Nelson</i> . |
| 11-20 May 1819 | HASTINGS RIVER and PORT MACQUARIE, N.S.W. Pelican Point. |
| 30 May 1819 | RODDS BAY, QLD: Hummock Hill Island (?), Mangrove Bay, Sandy Point. |
| 3-4 June 1819 | PERCY ISLES, QLD: Percy Isle No. 1. |
| 8 June 1819 | REPULSE ISLANDS, QLD: South Repulse Island. |
| 9 June 1819 | CAPE CONWAY, QLD |
| 10 June 1819 | PINE ISLAND, QLD: Pine Head. |
| 14-16 June 1819 | CAPE CLEVELAND, QLD: Cleveland Bay. |
| 18 June 1819 | PALM ISLANDS, QLD: Island No. 2. |
| 20 June 1819 | GOULD ISLAND, QLD: Cartha Island, Rockingham Bay. |
| 21 June 1819 | FAMILY ISLANDS, QLD: Smith Island. |
| 22-23 June 1819 | FITZROY ISLAND, QLD |
| 24 June 1819 | SNAPPER ISLAND, QLD |
| 26 June 1819 | SHELTER BAY [=Weary Bay], QLD: Bloomfield's Rivulet, Collins Hill. |
| 28 June-10 July 1819 | ENDEAVOUR RIVER, QLD: Endeavour River South Branch, Finch Bay, Grassy Hill, Mount Cook, Mount Saunders, Point Saunders. |
| 14-15 July 1819 | STANLEY ISLAND, QLD: Cape Flinders, Mount Dreary. |
| 22 July 1819 | SUNDAY ISLAND, QLD: Margaret Bay. |
| 5-6 Aug. 1819 | LIVERPOOL RIVER, N.T. |
| 16-17 Aug. 1819 | SOUTH GOULBURN ISLAND, N.T.: South West Bay. |
| 13 Aug. 1819 | SIMS ISLAND, N.T. |
| 6-7 Sept. 1819 | PORT KEATS, N.T. |
| 17 Sept. 1819 | LACROSSE ISLAND, W.A. |
| 19-28 Sept. 1819 | CAMBRIDGE GULF, W.A.: Adolphus Island, Nicholls Point, Pentecost River, Sphinx Rocks, Still Bay, The Gut, View Hill. |
| 3-6 Oct. 1819 | VANSITTART BAY, W.A.: Encounter Cove, Jar Island, Long Island, Rocky Cove, Vine Head. |
| 10-12 Oct. 1819 | PORT WARRENDER, W.A.: Crystal Head. |
| 13 Oct. 1819 | Departed W.A. coast for Timor. |
| 9 Nov. 1819 | Departed Timor for Port Jackson. |
| 12 Jan. 1820 | Arrived in Sydney (Port Jackson). |

Voyage 3 (14 June 1820-9 Dec. 1820)

| | |
|----------------------|---|
| 14 June 1820 | <i>Mermaid</i> departed Sydney (Port Jackson). |
| 21-22 July 1820 | PORT BOWEN [=Port Clinton], QLD: Mount Flinders (?) |
| 27 July-4 Aug. 1820 | ENDEAVOUR RIVER, QLD: Cherry Tree Bay (?). Grassy Hill, Mount Cook, Mount Saunders, Point Saunders. |
| 6 Aug. 1820 | LIZARD ISLAND, QLD |
| 9 Aug. 1820 | STANLEY ISLAND, QLD: Cape Flinders, Mount Dreary. |
| 10 Aug. 1820 | PELICAN ISLAND, QLD |
| 13 Aug. 1820 | HAGGERSTONE ISLAND, QLD |
| 14 Aug. 1820 | CAIRNCROSS ISLAND, QLD |
| 16 Aug. 1820 | BOOBY ISLAND, QLD |
| 22-25 Aug. 1820 | SOUTH GOULBURN ISLAND, N.T.: Anyiminali Point (?), South West Bay. |
| 26 Aug. 1820 | SIMS ISLAND, N.T. |
| 6-8 Sept. 1820 | MONTAGUE SOUND, W.A.: Katers Island (?), Swift Bay, Water Island. |
| 8 Sept. 1820 | CAPSTAN ISLAND, W.A. |
| 9 Sept. 1820 | YORK SOUND, W.A.: Augereau Island. |
| 11-18 Sept. 1820 | PRINCE FREDERICK HARBOUR, W.A.: Hunter River, Mount Brookes, Roe River. |
| 21 Sept.-6 Oct. 1820 | CAREENING BAY, W.A.: Bat/Cliff Island, Caper Point, Mount Knight. |
| 11-13 Oct. 1820 | ST GEORGE BASIN and PRINCE REGENT RIVER, W.A. |
| 9 Dec. 1820 | Arrived in Sydney (Port Jackson). |

Voyage 4 (26 May 1821-25 April 1822)

| | |
|-----------------|--|
| 26 May 1821 | <i>Bathurst</i> departed Sydney (Port Jackson). |
| 10-11 June 1821 | PERCY ISLES, QLD: Cockatoo Hill, Percy Isle No. 2, West Bay. |
| 17 June 1821 | MISSION BAY, QLD: Bulburra Beach (?), Rocky Island. |

| | |
|--------------------------|---|
| 20 June 1821 | LIZARD ISLAND, QLD |
| 22,24 June 1821 | STANLEY ISLAND, QLD: Cape Flinders. |
| 23 June 1821 | CLACK ISLAND, QLD |
| 27-28 June 1821 | SUNDAY ISLAND, QLD: Margaret Bay. |
| 5-6 July 1821 | SOUTH GOULBURN ISLAND, N.T.: South West Bay. |
| 5-7 July 1821 | SIMS ISLAND, N.T. |
| 23-24 July 1821 | CAREENING BAY, W.A. |
| 26-28 July 1821 | PRINCE REGENT RIVER, W.A.: King Cascade. |
| 30 July, 1-4 Aug. 1821 | GREVILLE ISLAND, W.A.: Gap Island (?), Halfway Bay, Lammas Island (?), Munster Water, Sight Point. |
| 6 Aug. 1821 | HANOVER BAY, W.A. |
| 11-13 Aug. 1821 | PORT GEORGE IV, W.A.: Augustus Island, Entrance Island, Point Adieu, The Lump. |
| 27 Aug. 1821 | Departed NW coast for Mauritius. |
| 15 Nov. 1821 | Departed Mauritius for King George Sound. |
| 24 Dec. 1821-5 Jan. 1822 | KING GEORGE SOUND, W.A.: Bald Head, Emu Point, Frenchman Bay, Limestone Head, Mistaken Island, Mount Martin, Oyster Harbour, Seal Island. |
| 14 Jan. 1822 | ROTTNEST ISLAND, W.A.: Government House Lake, Thomson Bay. |
| 21-25 Jan. 1822 | DIRK HARTOG ISLAND, W.A.: Turtle Bay, Cape Inscription, Cape Levillain. |
| 9-12 Feb. 1822 | KING SOUND, W.A.: Cygnet Bay (see text for discussion), Goodenough Bay, Point Cunningham. |
| 25 Apr. 1822 | Arrived in Sydney (Port Jackson). |



Curry, Suzanne and Maslin, B. R. 1990. "Cunningham's collecting localities while botanist on Lieutenant Phillip Parker King's survey of coastal Australia, December 1817 to April 1822." *History of systematic botany in Australasia : proceedings of a symposium held at the University of Melbourne, 25-27 May 1988* 137-148.

View This Item Online: <https://www.biodiversitylibrary.org/item/281447>

Permalink: <https://www.biodiversitylibrary.org/partpdf/299946>

Holding Institution

Australasian Systematic Botany Society

Sponsored by

Atlas of Living Australia

Copyright & Reuse

Copyright Status: In copyright. Digitized with the permission of the rights holder.

Rights Holder: Australasian Systematic Botany Society

License: <http://creativecommons.org/licenses/by-nc-sa/4.0/>

Rights: <http://biodiversitylibrary.org/permissions>

This document was created from content at the **Biodiversity Heritage Library**, the world's largest open access digital library for biodiversity literature and archives. Visit BHL at <https://www.biodiversitylibrary.org>.